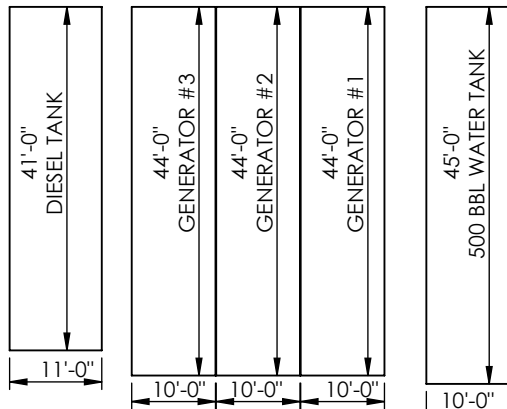
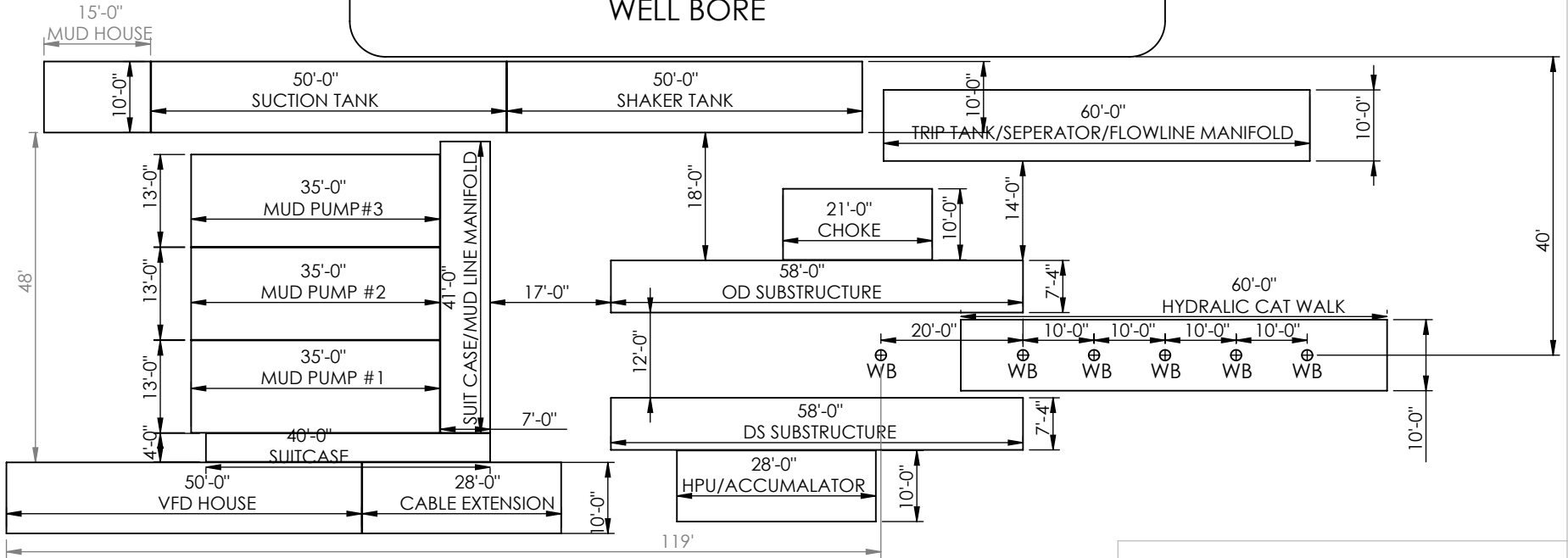
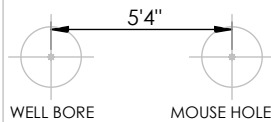


MUD PIT 40'
FROM EDGE TO
WELL BORE



MOUSE HOLE DIAGRAM

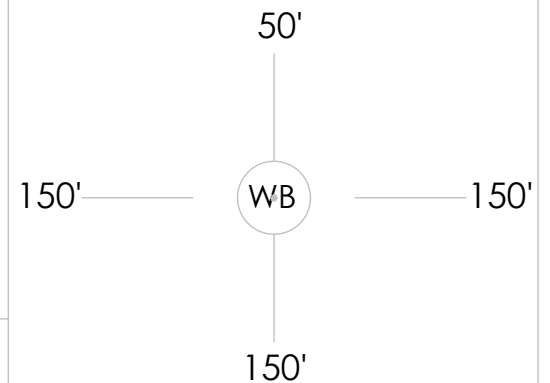


PROPRIETARY AND CONFIDENTIAL

THE INFORMATION CONTAINED IN THIS DRAWING IS THE SOLE PROPERTY OF ATLAS DRILLING, LLC. ANY REPRODUCTION IN PART OR AS A WHOLE WITHOUT THE WRITTEN PERMISSION OF ATLAS DRILLING, LLC IS PROHIBITED.



RECOMMENDED LOCATION SIZE



RIG. NO.

Atlas Rig #6